
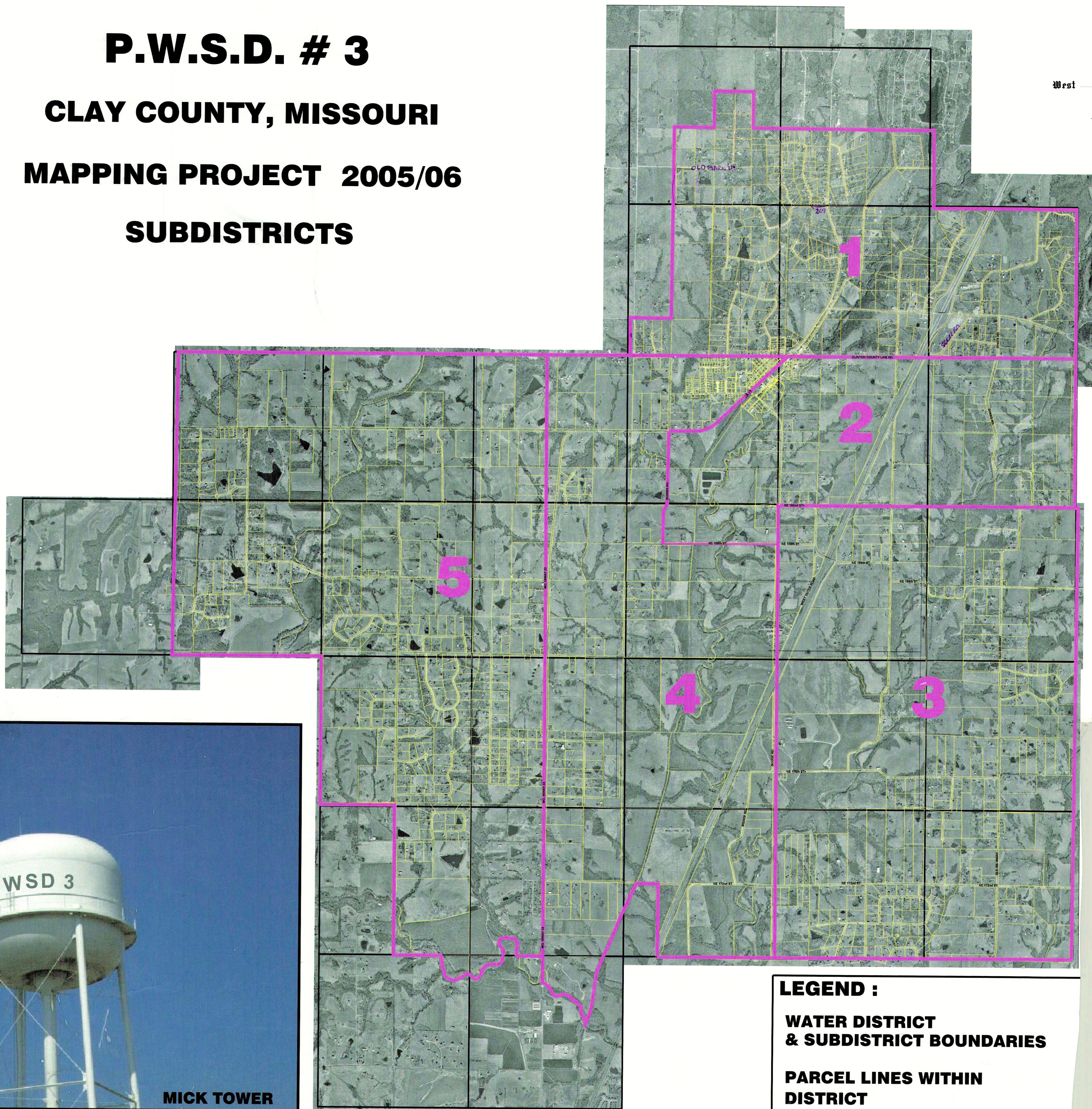
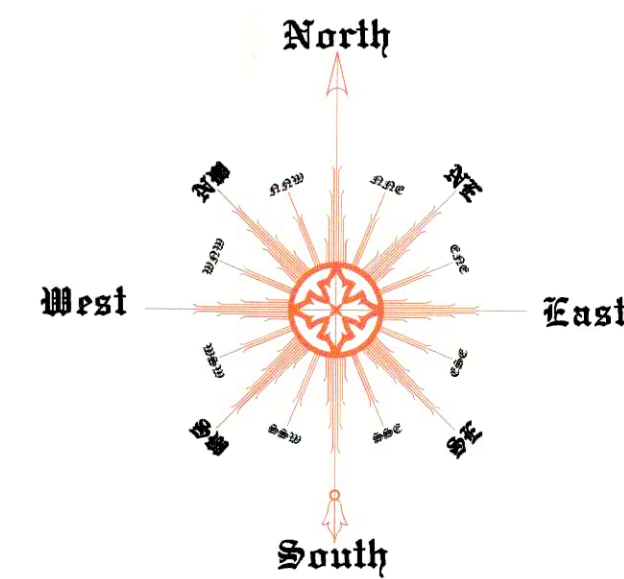


P.W.S.D. # 3
CLAY COUNTY, MISSOURI
MAPPING PROJECT 2005/06
SUBDISTRICTS



LEGEND :
WATER DISTRICT
& SUBDISTRICT BOUNDARIES
PARCEL LINES WITHIN
DISTRICT